



km Tot. / Inter.	Image	Description
	<b>Racine</b> Thüringer Wald	
0,00 0,00	Dir. Est START Sturm Ignaz-Reder- Straße Mellrichstadt	Mellrichstadt Ignaz-Reder-Straße Sturm
0,20 0,20	B19 2.	Mellrichstadt B19 - Oberstreuer Straße
0,39 0,59	3. Aral	Mellrichstadt B19 - Oberstreuer Straße
0,23 0,82	4.	Mellrichstadt B19 - Hauptstraße
0,17 0,99	5.	Mellrichstadt Hauptstraße
0,69 1,68	B19 6.	Mellrichstadt B19 - Meininger Landstraße
1,76 3,44	NES36 7.	Mellrichstadt NES36
2,76 6,20	8.	Mühlfeld Schwickershäuser Straße

km Tot. / Inter.	Image	Description
2,13 8,33	K62 9.	Schwickershausen K62
4,57 12,90	K62 10.	Einödhausen K62 - Henneberger Straße
1,25 14,15	L2626 11.	Henneberg L2626 - Ritschenhäuser Straße
2,85 17,00	2626 12.	Bauerbach L2626 - Hauptstraße
3,32 20,32	13.	Ritschenhausen Wölfershäuser Weg
1,75 22,07	B89 14.	Obermaßfeld-Grimment hal B89 - Haus an der Salzbrücke
0,17 22,24	L1131 15.	Obermaßfeld-Grimment hal L1131 - Ritschenhäuser Straße
0,78 23,02	L1131 16.	Obermaßfeld-Grimment hal L1131 - Hauptstraße
0,07 23,09	17.	Obermaßfeld-Grimment hal L1131 - Hauptstraße



km Tot. / Inter.	Image	Description
1,21 24,30	18.	Grimmenthal L1131 - Hauptstraße
6,47 30,77	19.	Rohr L1140 - Hauptstraße
0,19 30,96	20.	Rohr Hauptstraße
3,15 34,11	21.	Bettlersmühle B280 - Am Köhler
1,20 35,31	22.	Bettlersmühle B280 - Hauptstraße
1,35 36,66	23.	Schwarza L1119 - Hauptstraße
0,99 37,65	24.	Schwarza L2613 - Tellerberg
12,92 50,57	25.	Breitenbach L1118 - Suhler Straße
1,60 52,17	26.	Mittelstille L1118 - Suhler Straße

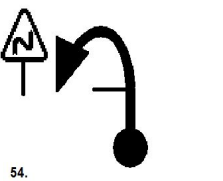
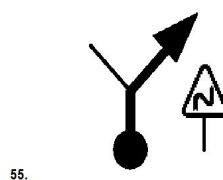
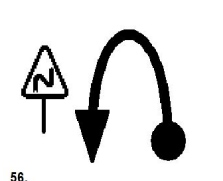
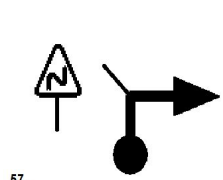
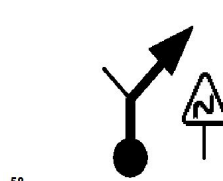
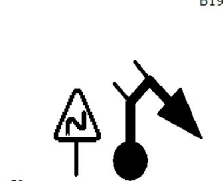
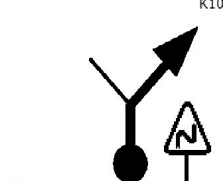
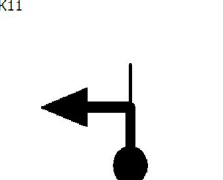
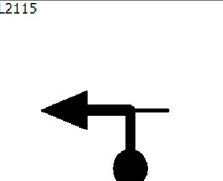
km Tot. / Inter.	Image	Description
3,45 55,62	27.	Schmalkalden L1026 - Recklinghäuser Straße
0,77 56,39	28.	Schmalkalden Am Alten Graben
0,42 56,81	29.	Schmalkalden L1026 - Waldhausstraße
0,13 56,94	30.	Schmalkalden L2608 - Waldhausstraße
8,50 65,44	31.	Trusetal L1126 - Eisensteinstraße
1,52 66,96	32.	Trusetal L1024 - Pappenheim Platz
10,37 77,33	33.	L1024 - Kleiner Inselberg
1,06 78,39	34.	Grosser Inselberg
1,05 79,44	35.	L1024

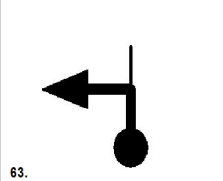
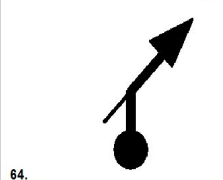
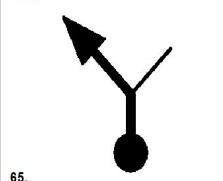
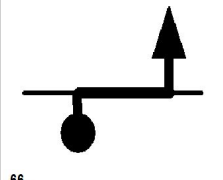
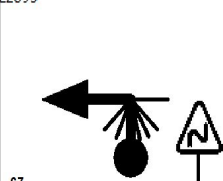
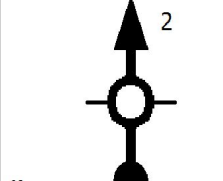
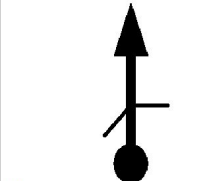
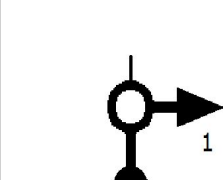
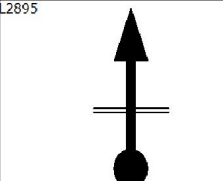


km Tot. / Inter.	Image	Description
5,40 84,84	<small>L2121</small> 	Tabarz/Thüringer Wald L2121 - Fischbach
1,67 86,51	<small>L2121</small> 	Emsetal L2121 - Wintersteiner Straße
1,69 88,20		Winterstein L1027 - Waltershäuser Straße
1,91 90,11		Schwarzhausen B88 - Hauptstraße
3,70 93,81	<small>Avia</small> 	Seebach B88 - Neue Straße
3,61 97,42	<small>B88</small> 	Thal B88 - Farnrodaer Straße
4,12 101,54	<small>B7</small> 	B7 - Eisenacher Straße
1,72 103,26	<small>B7</small> 	Eichrodt B7 - Gothaer Straße
3,48 106,74	<small>Shell</small> 	Eisenach B7 - Clemensstraße

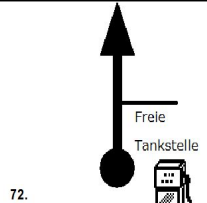
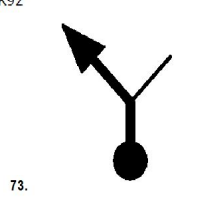
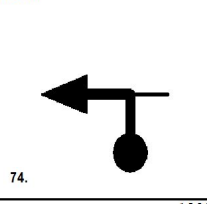
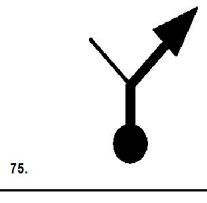
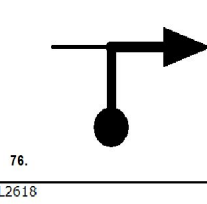
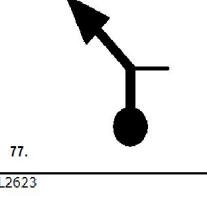
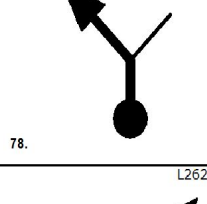
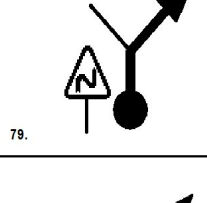
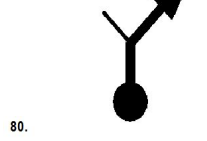
km Tot. / Inter.	Image	Description
0,23 106,97	<small>Avia</small> 	Eisenach B7 - Clemensstraße
0,54 107,51		Eisenach Friedrich-Naumann-Stra- ße
0,19 107,70	<small>Automobile Welt</small> 	Eisenach Friedrich-Naumann-Stra- ße Automobile Welt
0,19 107,89		Eisenach B7 - Rennbahn
0,46 108,35		Eisenach Müllerstraße
0,23 108,58		Eisenach B19 - Bahnhofstraße
1,36 109,94		Eisenach Wartburgallee
1,80 111,74		Eisenach Auf der Wartburg
0,12 111,86		Eisenach Auf der Wartburg

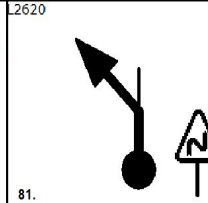
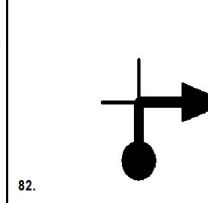
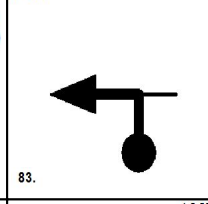
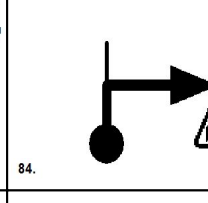
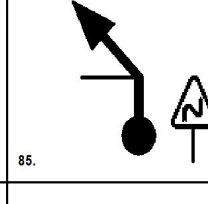
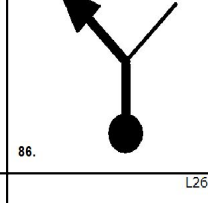
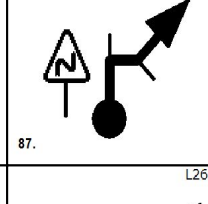
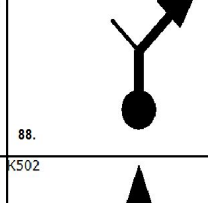
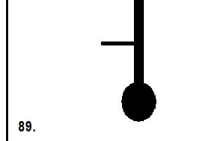


km Tot. / Inter.	Image	Description
0,37 112,23	 54.	Eisenach Wartburgschleife
0,54 112,77	 55.	Eisenach Auf der Wartburg
0,37 113,14	 56.	Eisenach Auf der Wartburg
0,36 113,50	 57.	Eisenach Auf der Wartburg
0,13 113,63	 58.	Eisenach Wartburgallee
1,78 115,41	 59.	Eisenach B19 - Mariental
6,46 121,87	 60.	Wilhelmsthal K10
1,43 123,30	 61.	Wilhelmsthal K11 - Wilhelmsthaler Straße
2,31 125,61	 62.	Eckardtshausen L2115 - Lindenplatz

km Tot. / Inter.	Image	Description
1,35 126,96	 63.	Wackenhof L2115
2,01 128,97	 64.	Wackenhof L2115 - Grundmühlenweg
1,25 130,22	 65.	Kupfersuhl L2115 - Im Winkel
2,27 132,49	 66.	Möhra L2895 - Martinstraße
5,99 138,48	 67.	Heimshöhe L2895 - Werrastraße
1,30 139,78	 68.	Bad Salzungen Rudolf-Breitscheid-Stra- ße
0,35 140,13	 69.	Bad Salzungen Andreasstraße
0,14 140,27	 70.	Bad Salzungen Langenfelder Straße
1,63 141,90	 71.	Sorghofe L2895 - Hauptstraße



km Tot. / Inter.	Image	Description
<b>2,32</b> <b>144,22</b>	 72.	Langenfeld L2895 - Hauptstraße
<b>7,11</b> <b>151,33</b>	 73.	Urnshausen K92
<b>2,61</b> <b>153,94</b>	 74.	Lindigshof L1026 - Lindigshof
<b>7,73</b> <b>161,67</b>	 75.	Rosa L2618
<b>1,57</b> <b>163,24</b>	 76.	Eckardts L2618 - Meininger Chaussee
<b>3,58</b> <b>166,82</b>	 77.	Hümpfershausen L2618 - Dorfstraße
<b>0,23</b> <b>167,05</b>	 78.	Hümpfershausen L2623
<b>8,69</b> <b>175,74</b>	 79.	Bonndorf L2623
<b>2,64</b> <b>178,38</b>	 80.	Wasungen Ostheimer Straße

km Tot. / Inter.	Image	Description
<b>5,29</b> <b>183,67</b>	 81.	Wahns L2620
<b>1,88</b> <b>185,55</b>	 82.	Solz Dorfstraße
<b>3,95</b> <b>189,50</b>	 83.	Stepfershausen L1124 - Hauptstraße
<b>0,24</b> <b>189,74</b>	 84.	Stepfershausen L2672 - Träbeser Straße
<b>4,57</b> <b>194,31</b>	 85.	Geba Träbeser Weg
<b>0,17</b> <b>194,48</b>	 86.	Geba L2672
<b>3,91</b> <b>198,39</b>	 87.	Helmershausen L2672 - Untergasse
<b>0,18</b> <b>198,57</b>	 88.	Helmershausen L2672 - Untergasse
<b>0,21</b> <b>198,78</b>	 89.	Helmershausen K502 - Baderstor



[illegible]