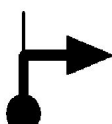
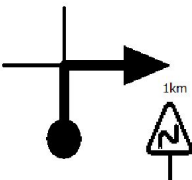
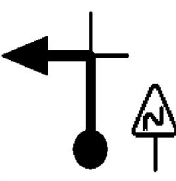

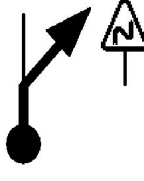
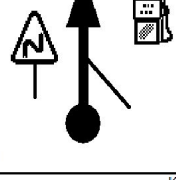





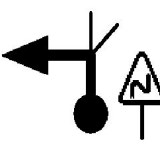
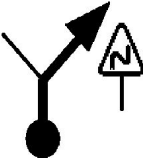
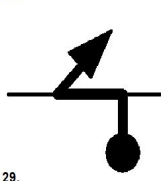


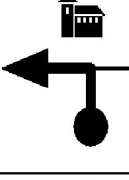
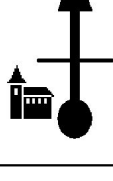
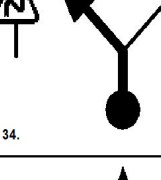



km Tot. / Inter.	Image	Description
	<b>Racine</b>	
	Eifel 1 R2	
0,00	START Zur Post 1.	Klotten Zur Post
0,10	2.	Klotten B49 - Moselstraße
3,41	3.	Cochem B49 - Moselstraße
0,17	4.	Cochem B49 - Moselstraße
0,22	5.	Cochem Ravenstraße
0,27	6.	Cochem L98 - Brückenstraße
5,78	7.	Fahrendeierhof L98
1,41	8.	Landkern L98 - Hauptstraße


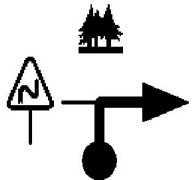
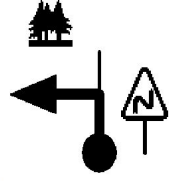
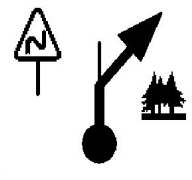
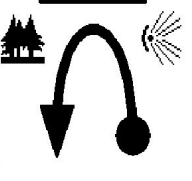
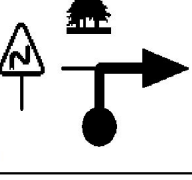
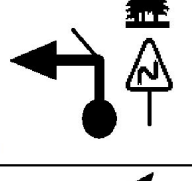
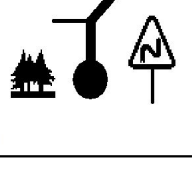
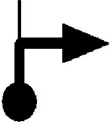
km Tot. / Inter.	Image	Description
3,94	L98	Kaisersesch L98
0,24	9.	Kaisersesch L98
1,07	10.	Kaisersesch L98
6,47	11.	Weilerhöfe L98
3,04	12.	Monreal Obertorstraße
0,07	13.	Monreal Obertorstraße
0,05	14.	Monreal L98 - Bahnhofstraße Am Marktplatz
0,08	15.	Monreal L98 - Bahnhofstraße
0,49	16.	Monreal L96





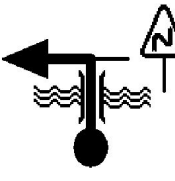

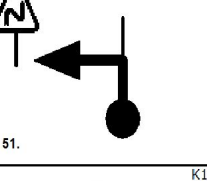

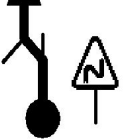


km Tot. / Inter.	Image	Description
<b>1,46</b> <b>28,27</b>	<small>L97</small>  <small>18.</small>	Weilerhöfe L97
<b>4,56</b> <b>32,83</b>	 <small>19.</small>	Luxem L97
<b>1,07</b> <b>33,90</b>	 <small>20.</small>	Hirten Obere Dorfstraße
<b>0,53</b> <b>34,43</b>	 <small>21.</small>	Kreuznick B258 - Hauptstraße
<b>0,47</b> <b>34,90</b>	 <small>22.</small>	Kreuznick B258
<b>2,81</b> <b>37,71</b>	 <small>23.</small>	Virneburg B258 - Hauptstraße
<b>0,38</b> <b>38,09</b>	 <small>24.</small>	Virneburg K12 - Mühlenberg
<b>2,54</b> <b>40,63</b>	 <small>25.</small>	Freilingen K11
<b>1,49</b> <b>42,12</b>	 <small>26.</small>	Oberwelschenbach K11

km Tot. / Inter.	Image	Description
<b>2,52</b> <b>44,64</b>	 <small>27.</small>	Acht K3 - Hauptstraße
<b>3,07</b> <b>47,71</b>	 <small>28.</small>	Siebenbach K3 - Hauptstraße
<b>1,35</b> <b>49,06</b>	 <small>29.</small>	Jammelshofen B412
<b>0,19</b> <b>49,25</b>	 <small>30.</small>	Jammelshofen L10 - Hohe Acht
<b>2,41</b> <b>51,66</b>	 <small>31.</small>	Hochacht L90
<b>3,25</b> <b>54,91</b>	 <small>32.</small>	Kaltenborn L90 - Hauptstraße
<b>9,30</b> <b>64,21</b>	 <small>33.</small>	Kesseling Steinerbergstraße
<b>0,40</b> <b>64,61</b>	 <small>34.</small>	Kesseling Steinerbergstraße
<b>0,40</b> <b>65,01</b>	 <small>35.</small>	Kesseling



km Tot. / Inter.	Image	Description
0,73 65,74	 36.	Kesseling
1,99 67,73	 37.	Kesseling
0,15 67,88	 38.	Kesseling
0,58 68,46	 39.	Altenburg
0,18 68,64	 40.	Kesseling
0,76 69,40	 41.	Kesseling
0,16 69,56	 42.	Kesseling
3,11 72,67	 43.	Kesseling Steinerbergstraße
0,11 72,78	 44.	Kesseling Im Pressgarten

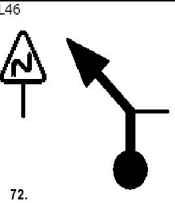
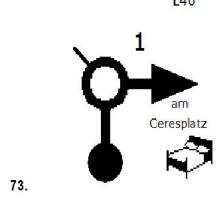
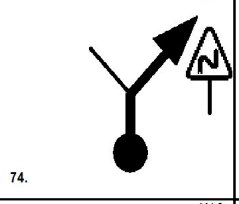
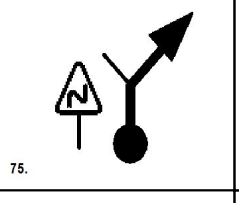
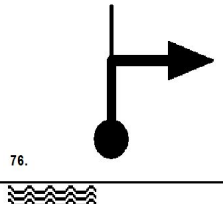
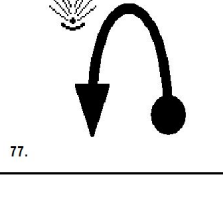
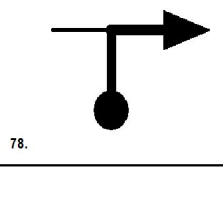
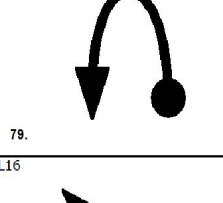

km Tot. / Inter.	Image	Description
0,09 72,87	 45.	Kesseling L85 - Hauptstraße
3,62 76,49	 46.	Ahrbrück B257 - Hauptstraße
6,38 82,87	 47.	Dümpelfeld L73 - Hauptstraße
5,13 88,00	 48.	Schuld L73 - Hauptstraße
3,04 91,04	 49.	Laufenbacherhof L73 - Laufenbacherhof
5,08 96,12	 50.	Antweiler L73 - Ahrtalstraße
0,18 96,30	 51.	Antweiler K15 - Bahnhofstraße
3,34 99,64	 52.	Rodder K15 - Hauptstraße
6,95 106,59	 53.	Adenau L10 - Hauptstraße

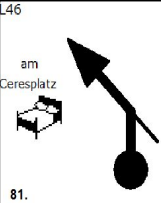
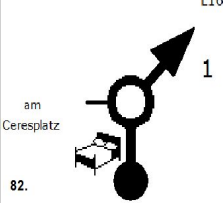
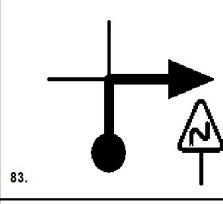
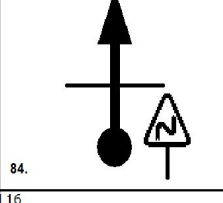
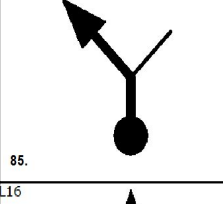
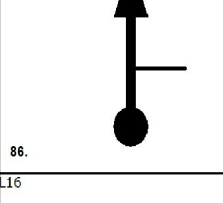
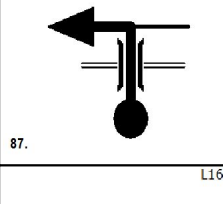
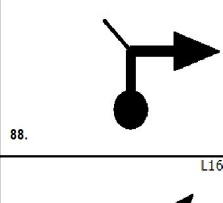
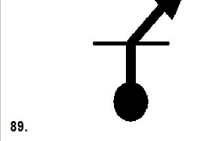


km Tot. / Inter.	Image	Description
7,89 114,48	54.	Quiddelbach
0,73 115,21	55.	Nürburg B258
1,59 116,80	56.	Balkhausen
0,05 116,85	57.	Balkhausen B258 Nürburgring
0,08 116,93	58.	Balkhausen B258
1,87 118,80	59.	Müllenbach
0,35 119,15	60.	Müllenbach B257
2,72 121,87	61.	Müllenbach B257 - Hauptstraße
4,27 126,14	62.	Kelberg B257 - Hauptstraße

km Tot. / Inter.	Image	Description
0,13 126,27	63.	Kelberg L71 - Bonner Straße
0,63 126,90	64.	Kelberg B410 - Dauner Straße
0,37 127,27	65.	Kelberg B410 - Dauner Straße
1,22 128,49	66.	Beinhausen L46
6,56 135,05	67.	Nerdlen L46
4,35 139,40	68.	Daun L46
0,11 139,51	69.	Daun B257
0,78 140,29	70.	Daun B257 - Mehrener Straße
0,16 140,45	71.	Daun L46



km Tot. / Inter.	Image	Description
2,48 142,93		Gemünden L46
12,79 155,72		Manderscheid L46 - Wittlicher Straße
0,09 155,81		Manderscheid L46 - Mosenbergstraße
2,01 157,82		K10
1,99 159,81		Meerfeld
0,27 160,08		Meerfeld
0,28 160,36		Meerfeld K10 - Meerbachstraße
0,45 160,81		Meerfeld K10 - Meerbachstraße
2,44 163,25		L16

km Tot. / Inter.	Image	Description
2,01 165,26		Manderscheid L46 - Wittlicher Straße
0,08 165,34		Manderscheid L16 - Kurfürstenstraße
0,34 165,68		Manderscheid L16 - Grafenstraße
2,55 168,23		Pantenburg L16
1,46 169,69		Buchholz L16
0,61 170,30		Laufeld L16
0,34 170,64		Laufeld L16
1,07 171,71		Udler L16
1,51 173,22		Udler L16





km Tot. / Inter.	Image	Description
2,12 175,34	90.	Gillenfeld L16 - Holzmaarstraße
0,31 175,65	91.	Gillenfeld L16 - Holzmaarstraße
0,10 175,75	92.	Gillenfeld L16 - Pulvermaarstraße
0,27 176,02	93.	Gillenfeld L16 - Vulkanstraße
2,38 178,40	94.	Winkel (Eifel) L16
2,77 181,17	95.	Immerath L16
3,61 184,78	96.	Lutzerath L16 - Trierer Straße
1,78 186,56	97.	Driesch L16
3,47 190,03	98.	Weiler L16

km Tot. / Inter.	Image	Description
1,20 191,23	99.	Gevenich L16
1,00 192,23	100.	Gevenich L16 - Hauptstraße
1,67 193,90	101.	Faid B259
1,65 195,55	102.	Faid B259
0,66 196,21	103.	Faid B259 - Vor den Birken
6,82 203,03	104.	Sehl B49 - Sehler Anlagen
2,04 205,07	105.	Cochem B49 - Moselstraße
0,17 205,24	106.	Cochem B49 - Moselstraße
3,40 208,64	107.	Klotten B49 - Moselstraße



km Tot. / Inter.	Image	Description
0,11  208,75	 108.	Klotten Bahnhofstraße

km Tot. / Inter.	Image	Description